



Property For Sale:
Tax Map #: 129550
14.77 Acres

Approximations based on available public records

Nearest Address:
4550 Bass Mountain Rd, Snow
Camp, NC 27349

Directions

10/12/2017







Greensboro, North Carolina to 4550 Bass Mountain Rd, Snow Camp, NC 27349 - Google Maps







Greensboro, North Carolina to 4550 Bass Mountain Rd, Snow Camp, NC 27349 Drive 29.8 miles, 35 min

Greensboro
North Carolina



Get on I-40 E/I-85BUS N in Jefferson from E Gate City Blvd

-  1. Head east on W Market St toward N Greene St 9 min (4.4 mi)
-  2. Turn right onto Murrow Blvd 0.5 mi
-  3. Keep left to stay on Murrow Blvd 0.5 mi
-  4. Turn left at the 1st cross street onto E Gate City Blvd 207 ft
-  5. Continue onto E Lee St 2.8 mi
-  6. Use the left 2 lanes to turn left to merge onto I-40 E/I-85BUS N toward Burlington/Durham 0.3 mi

Follow I-40 E to NC-87 S/S Main St in Graham. Take exit 147 from I-40 E

-  7. Merge onto I-40 E/I-85BUS N 16 min (18.6 mi)
 -  Continue to follow I-40 E
-  8. Take exit 147 for NC-87 toward Graham/Pittsboro 18.4 mi
-  0.2 mi

Continue on NC-87 S. Drive to Bass Mountain Rd in 7, Albright

-  9. Turn right onto NC-87 S/S Main St 11 min (6.9 mi)
 -  Continue to follow NC-87 S
 -  10. Turn right onto Mt Hermon Rock Creek Rd 5.0 mi
 -  11. Turn left onto Bass Mountain Rd 0.2 mi
 -  Destination will be on the left
- 1.7 mi

4550 Bass Mountain Rd
Snow Camp, NC 27349