



Property For Sale:
Tax Map #: 10228
5.9 Acres

Approximations based on available public records

Nearest Address:
1148 Clarence McKeithen Rd,
Sanford, NC 27330

Directions










Sanford, North Carolina to 1148 Clarence McKeithen Rd,

You can enter notes here.

Sanford

North Carolina

-  1. Head northwest on S Horner Blvd toward Carthage St
 Pass by Wells Fargo Bank (on the left)
2.2 mi
-  2. Continue onto US-421 BUS/Boone Trail Rd
3.3 mi
-  3. Use the left 2 lanes to turn left onto the ramp to US-421 N
0.3 mi
-  4. Continue onto US-421 N
1.3 mi
-  5. Turn left onto Clarence McKeithen Rd
 Destination will be on the right
0.7 mi

1148 Clarence McKeithen Rd

Sanford, NC 27330