

- LEGEND**
- E.I.S. --- EXISTING IRON STAKE
 - E.I.P. --- EXISTING IRON PIPE
 - N.I.S. --- NEW IRON STAKE
 - N.I.P. --- NEW IRON PIPE
 - R.R.S. --- RAILROAD SPIKE
 - E.C.M. --- EXISTING CONCRETE MONUMENT
 - P.K. --- P. K. NAIL
 - I.S. --- IRON SPIKE
 - T.P. --- TURNING POINT
 - P.P. --- POWER POLE
 - CL --- CENTERLINE
 - R --- RADIUS
 - Lc --- LENGTH OF CURVE

State of North Carolina
County of Warren

I, J. Cooper Williams, Review Officer of Warren County, certify that the map or plat to which this certification is affixed meets all statutory requirements for recording.


8-15-06 Joseph Williams
Date Review Officer

I, HARRY M. WILLIAMS, III, professional land surveyor no. L-2825, certify that this plat is of a survey that creates a subdivision of land within the area of a county or municipality that has an ordinance that regulates parcels of land.

Harry M. Williams, III
HARRY M. WILLIAMS, III, professional land surveyor no. L-2825

I, HARRY M. WILLIAMS, III, certify that this plat was drawn under my supervision from (an actual survey made under my supervision) (dead description recorded in Book 201, page 681, etc.) (other) that the ratio of precision as calculated by latitude and departures is 1/15,000, that the boundaries not surveyed are shown as broken lines plotted from information found in Book _____, page _____; that this plat was prepared in accordance with G.S. 47-30 as amended. Witness my original signature, registration number and seal this 23th day of July, A.D., 2006.

Harry M. Williams, III
Registration No. L-2825 North Carolina



NORTH CAROLINA
WARREN COUNTY

This instrument was presented for registration and recorded in Plat Cabinet 1, Slide 249A, Plat 5 This 15th day of August, 2006 at 5:00 P.M.

Elise R. Weldon By Elise R. Weldon
Register of Deeds Deputy Reg. of Deeds

Recorded in Plat Cabinet 1, Slide 249A Plat 5

Certification of Approval for Recording

I hereby certify that the subdivision plat shown hereon has been found to comply with the Subdivision Regulations of Warren County, with all variances noted in the minutes of the Warren County Planning Board, and that this plat has been approved for recording in the Office of the Register of Deeds.

8-15-06 Joseph Williams
Date Warren County Planning Board Representative

Certificate of Ownership and Dedication

I hereby certify that I am the owner of the property shown and described hereon, which is located in the subdivision jurisdiction of Warren County and that I hereby adopt this plan of subdivision with my free consent, established minimum building setback lines, and dedicate all streets, alleys, walks, parks and other sites and easements to public or private use as noted.

8-6-06 William Alan Brown III
Date Owner(s)

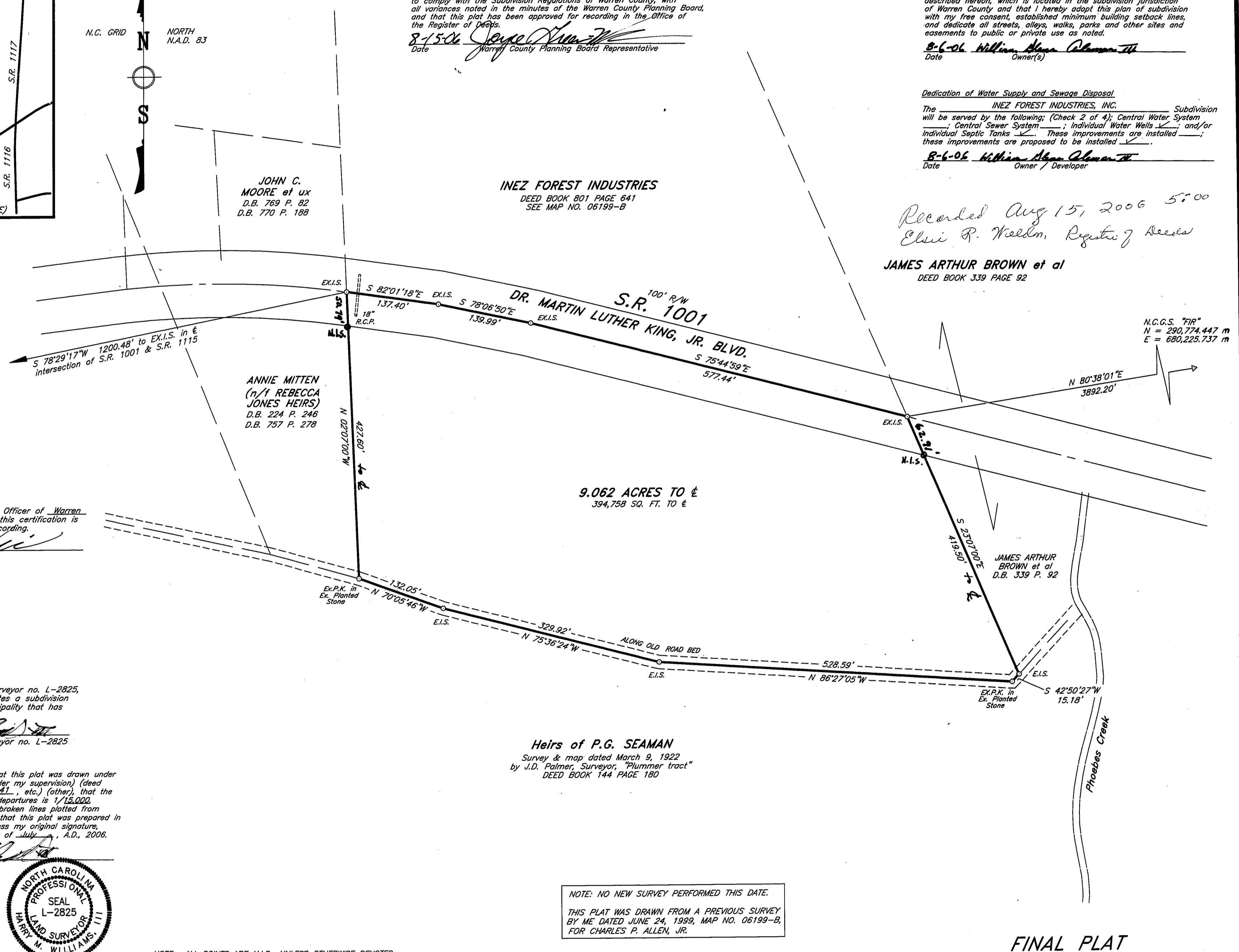
Dedication of Water Supply and Sewage Disposal

The INEZ FOREST INDUSTRIES, INC. Subdivision will be served by the following: (Check 2 of 4): Central Water System ; Central Sewer System ; Individual Water Wells ; and/or Individual Septic Tanks . These improvements are installed ; these improvements are proposed to be installed .

8-6-06 William Alan Brown III
Date Owner/Developer

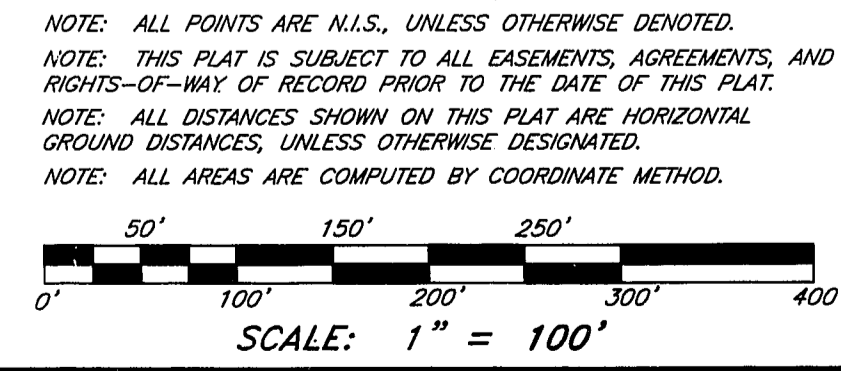
Recorded Aug 15, 2006 5:00
Elise R. Weldon, Register of Deeds

JAMES ARTHUR BROWN et al
DEED BOOK 339 PAGE 92



NOTE: NO NEW SURVEY PERFORMED THIS DATE.

THIS PLAT WAS DRAWN FROM A PREVIOUS SURVEY BY ME DATED JUNE 24, 1999, MAP NO. 06199-B, FOR CHARLES P. ALLEN, JR.



SURVEYED AND MAPPED FOR:				DRAWING NO.	
INEZ FOREST INDUSTRIES, INC.				HARRY M. WILLIAMS, III	
TOWNSHIP: WARRENTON				PROFESSIONAL LAND SURVEYOR L-2825 (N.C.)	
COUNTY: WARREN				P.O. BOX 827 002044 (VA.)	
PLAT DATE: Jul. 21, 2006				WARRENTON, N.C. 27589 (252) 257-2070	
STATE: NORTH CAROLINA				REVISOR:	
ZONE: n/a				UPDATED:	
TAX MAP: C7				06906-A	
PARCEL: 18				FIELD BOOK NO. 72	