

Property For Sale:
Tax Map #: 191604839242
1.32 Acres

Approximations based on available public records






Nearest Address:
3197 Henry Wilson Rd
Oxford, NC 27565

Directions


Durham

North Carolina, USA








Get on I-85 N/US-15 N/US-70 E from N Roxboro St

- 5 min (1.9 mi)
-  1. Head southeast on E Main St toward US-70 BUS E
72 ft
 -  2. Turn left at the 1st cross street onto US-15 BUS N/US-501 BUS N/US-70 BUS
449 ft
 -  3. Continue straight onto N Roxboro St
1.1 mi
 -  4. Slight right to stay on N Roxboro St
0.3 mi
 -  5. Turn right
0.2 mi
 -  6. Use any lane to merge onto I-85 N/US-15 N/US-70 E via the ramp to Oxford
0.2 mi

Follow I-85 N to US-15 N in Granville County. Take exit 202 from I-85 N

- 22 min (24.1 mi)
-  7. Merge onto I-85 N/US-15 N/US-70 E
 Continue to follow I-85 N
23.8 mi
 -  8. Take exit 202 for US-15 toward Oxford/Clarksville
0.3 mi
 -  9. Keep left at the fork, follow signs for Stovall
157 ft

Follow US-15 N to Henry Wilson Rd

- 15 min (9.3 mi)
-  10. Turn left onto US-15 N
2.9 mi
 -  11. Slight left onto W McClanahan St
0.2 mi
 -  12. Turn right to stay on W McClanahan St
0.3 mi
 -  13. Turn left onto US-15 N/College St
 Continue to follow US-15 N
5.8 mi
 -  14. Turn left onto Henry Wilson Rd
 Destination will be on the right
0.2 mi

3197 Henry Wilson Rd

Oxford, NC 27565, USA