



**Property For Sale:**  
**Tax Map #: E4 2D**  
**5.46 Acres**

\*\*\*Approximations based on available public records\*\*\*







**Nearest Address:**  
310 Hester Rd  
Warrenton, NC 27589

## Directions




### Durham

North Carolina, USA






#### Get on I-85 N/US-15 N/US-70 E from N Roxboro St

- 5 min (1.9 mi)
-  1. Head southeast on E Main St toward US-70 BUS E  
72 ft
  -  2. Turn left at the 1st cross street onto US-15 BUS N/US-501 BUS N/US-70 BUS  
449 ft
  -  3. Continue straight onto N Roxboro St  
1.1 mi
  -  4. Slight right to stay on N Roxboro St  
0.3 mi
  -  5. Turn right  
0.2 mi
  -  6. Use any lane to merge onto I-85 N/US-15 N/US-70 E via the ramp to Oxford  
0.2 mi

#### Follow I-85 N to NC-1237 S/Manson Drewry Rd in Warren County. Take exit 223 from I-85 N

- 40 min (45.9 mi)
-  7. Merge onto I-85 N/US-15 N/US-70 E  
 Continue to follow I-85 N  
45.7 mi
  -  8. Take exit 223 for Manson - Drewry Rd  
0.3 mi

#### Take US-158 E to NC-1333

- 13 min (9.5 mi)
-  9. Turn right onto NC-1237 S/Manson Drewry Rd  
0.9 mi
  -  10. Slight left onto US-1 N/US-158 E  
5.1 mi
  -  11. Turn right onto US-158 E/US-401 S  
 Continue to follow US-158 E  
3.4 mi
  -  12. Turn right onto NC-1333  
 Destination will be on the left  
0.1 mi

### 310 Hester Rd

Warrenton, NC 27589, USA