

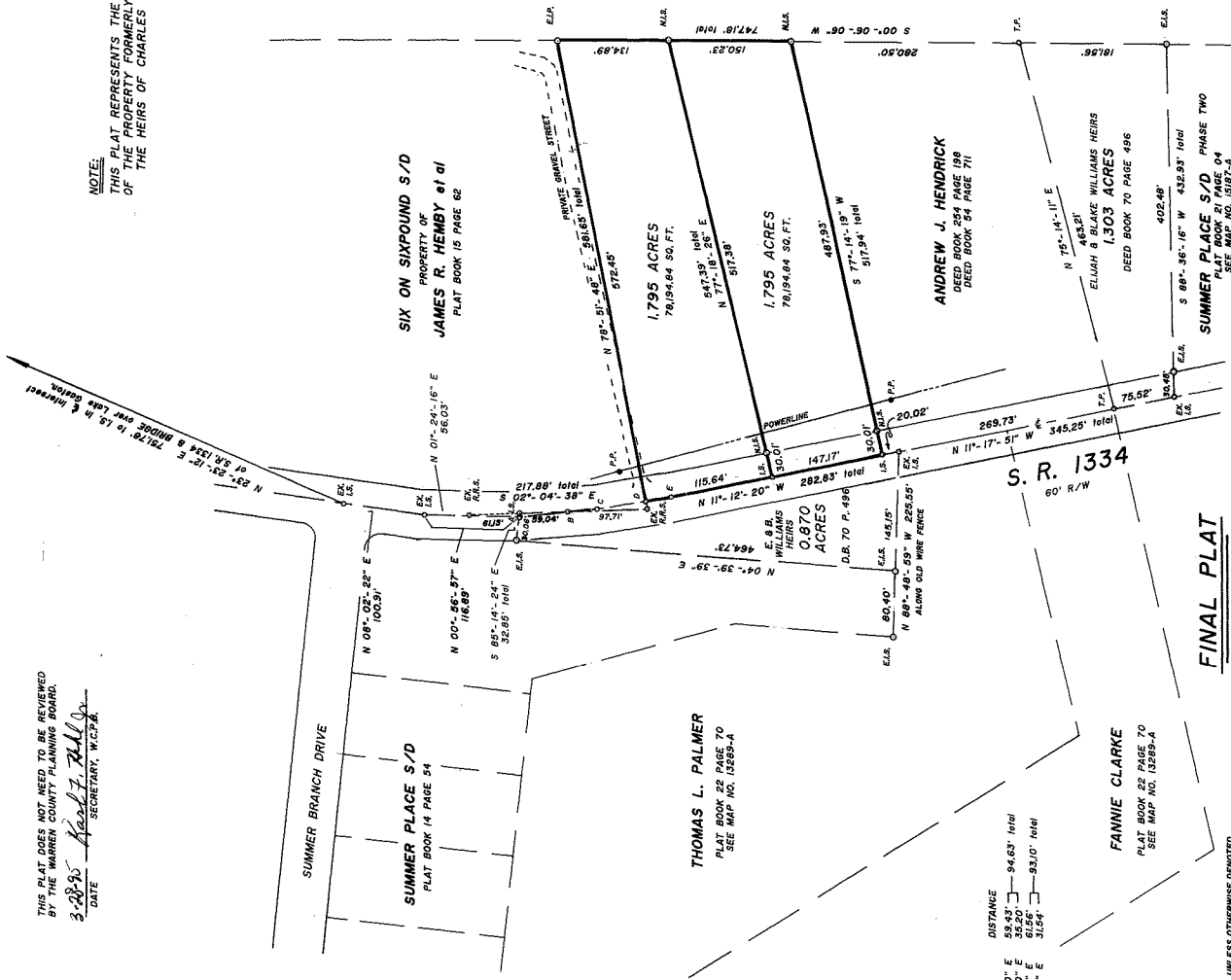
NOTE:  
THIS PLAT REPRESENTS THE REMAINDER  
OF THE PROPERTY FORMERLY OWNED BY  
THE HEIRS OF CHARLES THOMAS.

W. L. BEASLEY, JR.  
DEED BOOK 63 PAGE 393  
DEED BOOK 64 PAGE 395  
DEED BOOK 271 PAGE 314  
DEED BOOK 12 PAGE 33  
DEED BOOK 12 PAGE 333

3.590 ACRES TOTAL  
156,389.69 SQ. FT. TOTAL

SURVEYED AND MAPPED BY: <b>HARRY M WILLIAMS III</b> REGISTERED LAND SURVEYOR P. O. BOX 927 WARRENTON, N. C. 27889		REVISION: Feb. 22, 1995 (2/19/95)	DRAWING NO. <b>17694-A</b>
SURVEYED AND MAPPED FOR: <b>J. E. DANIEL HEIRS</b>		DATE: DEC. 19, 1994	UPDATED:
TOWNSHIP: <b>SIXPOUND</b>	COUNTY: <b>WARREN</b>	TAX MAP:	PARCEL:
STATE: <b>NORTH CAROLINA</b>	ZONE:		

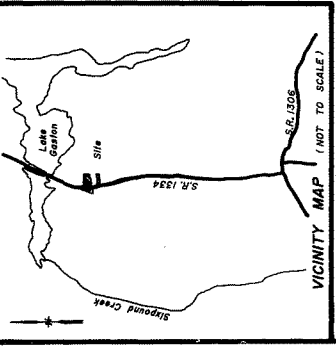
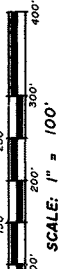
FIELD BOOK NO. L.L.



THIS PLAT DOES NOT NEED TO BE REVIEWED  
BY THE WARREN COUNTY PLANNING BOARD.  
DATE 3-28-94  
SECRETARY, WCPB

**FINAL PLAT**

NOTE: ALL POINTS ARE N. I. S., UNLESS OTHERWISE DESIGNATED.  
NOTE: THIS PLAT IS A RECONSTRUCTION OF AN OLD PLAT AND  
DOES NOT REPRESENT THE ORIGINAL SURVEY. THE ORIGINAL  
GROUND DISTANCES, UNLESS OTHERWISE DESIGNATED.  
NOTE: ALL AREAS ARE COMPUTED BY COORDINATE METHOD.



- LEGEND**
- E. I. S. --- SURVEY IRON STAKE
  - E. I. S. --- EXISTING IRON PIPE
  - N. I. S. --- NEW IRON STAKE
  - N. I. P. --- NEW IRON PIPE
  - M. I. S. --- METAL IRON STAKE
  - E. C. S. --- EXISTING CONCRETE MONUMENT
  - P. K. --- P. K. NAIL
  - I. S. --- IRON SPIKE
  - I. S. --- IRON POINT
  - P. P. --- POWER POLE
  - C. --- CENTERLINE
  - R --- RADIUS
  - L --- LENGTH OF CURVE

I, HARRY M. WILLIAMS, III, certify that this plat was drawn under  
my supervision from an actual survey made under my supervision (read  
the foregoing certificate of the County and State officials, certify that  
the boundaries shown on this plat are correct and conform to the  
ratio of section as indicated by the survey and the original plat, and  
that the boundaries not surveyed are shown as broken lines plotted from  
a true and correct copy of the original plat, and that the original plat  
conforms with S. S. 47-30 as amended, and that the original plat is  
registered with the State of North Carolina, and that the original plat  
registration number and date is 281, Day of DEC., A. D. 1994.



NORTH CAROLINA  
WARREN COUNTY  
PUBLIC ON KENNETH  
My commission expires 1/1/95

HARRY M. WILLIAMS, III registered land surveyor No. L-2825,  
certify to one of the following:  
A. That this plat is a survey that complies with the provisions of  
the laws of the State of North Carolina, and that the original plat  
is registered with the State of North Carolina, and that the original  
plat registration number and date is 281, Day of DEC., A. D. 1994.  
B. That this plat is of a survey of existing parcels of land.  
C. That this plat is of a survey of a recombination of existing parcels.

The foregoing certificate of HARRY M. WILLIAMS, III, Registered Land Surveyor No. L-2825, is hereby certified to be correct and conform to the laws of the State of North Carolina, and that the original plat is registered with the State of North Carolina, and that the original plat registration number and date is 281, Day of DEC., A. D. 1994.

Recorded in Plat Cabinet \_\_\_\_\_, Slide \_\_\_\_\_, Plat \_\_\_\_\_  
Register of Deeds  
Warren County, North Carolina